

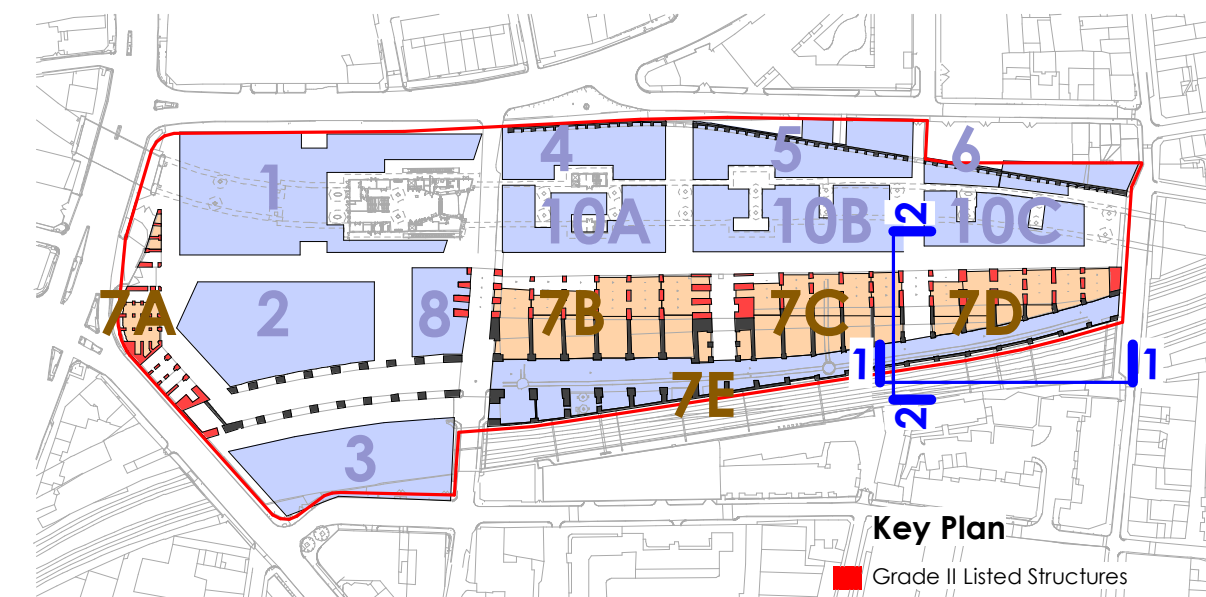
EXISTING AERIAL VIEW OF SOUTH ELEVATION



EXISTING VIEW OF LONDON ROAD



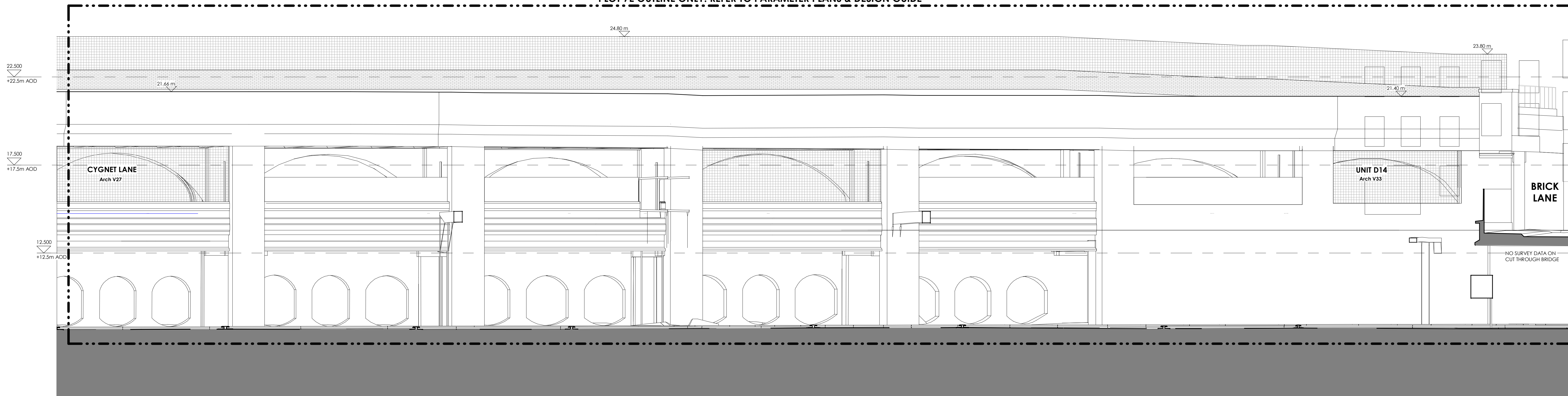
EXISTING SOUTH ELEVATION VIEW



Key Plan

Grade II Listed Structures

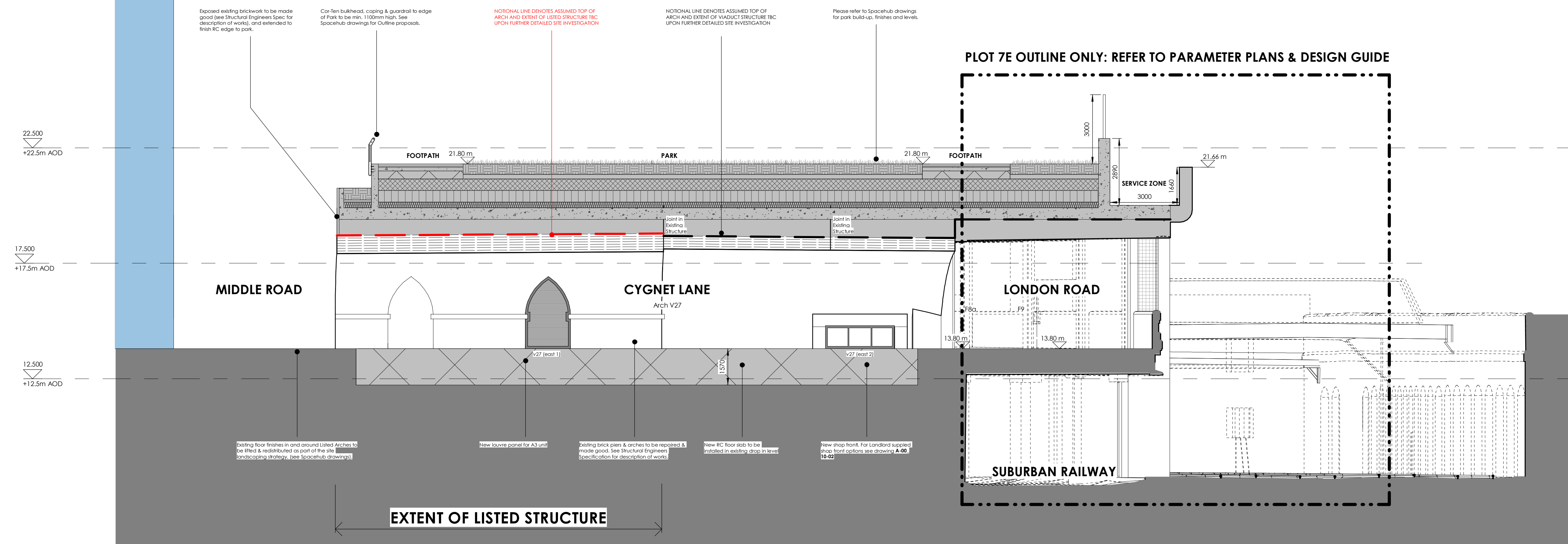
PLOT 7E OUTLINE ONLY: REFER TO PARAMETER PLANS & DESIGN GUIDE



1 Plot 7D62 - Proposed South Elevation

1 : 100

Building 10



2 Plot 7D62 - Proposed West Elevation

1 : 100

KEY

- AREA OUTSIDE SCOPE OF APPLICATION
REFER TO STRUCTURAL, MAKE & LANDSCAPE CONSULTANT PROPOSALS FOR DETAILS
- PROPOSED GOODYARD PLOTS
OUTSIDE SCOPE OF PLOT 7 LBA

NOTE

REFER TO SPACE HUB DRAWINGS FOR SITE-WIDE LEVELS, PUBLIC REALM & LANDSCAPING

REFER TO WSP DRAWINGS FOR SITE-WIDE ATTENUATION & DETAILS OF PODIUM LEVEL FOUNDATIONS

REFER TO FLOWMAN CRAVEN SURVEY DRAWINGS:

- 15332-0101-01 (A) - 3D Street Survey
- 15332-0105-03 (A) - Boundary Chaining
- 15332-0108-01 (A) - Viaduct Structure Plan
- 15332-0109-02 (A) - Railway Cutting
- 15332-0131-01 (B) - Planimetric Survey
- W15332-0105A - 3D Arch Survey

FOR DETAIL OF ARCHES REFER TO:
RHM HERITAGE STATEMENT & ALAN BAXTER CONDITION SURVEY

0m 1 2 3 4 5 7.5 10m

Do not scale this drawing.
Do not derive dimensions from digital media

Drawing Status: PLANNING FOR APPROVAL

Sustainability: -

Drawing No: BGY-FBA-00-XX-DR-A-00_10-7D62 Rev: P1

Job Title: The Goodyard

Job No: 3465

Drawing Title: Plot 7D - Proposed Elevations Sheet 2

Date: April 19

Scale: As indicated

Drawn By: SO

Checked By: PG

FAULKNERBROWNS ARCHITECTS

Faulkner Browns LLP
80-82 New Street
Birmingham
B2 4NU
Tel: 0121 633 1000
Email: info@faulknerbrowns.co.uk